

NOT

FOR


ORANGE COUNTY

UNITED WATER NEW YORK INC

EF638.000
N799.000

EF638.000
N799.000

EF641.000
N797.000



MAP REVISIONS			
DATE	MADE BY	REVISIONS	
1997	SPO	SOILE. BL. 1, PCL. 31.4	

SCHOOL AND SPECIAL DISTRICTS			
SCHOOL	SO	ORNGTN	CSD
			302401
			TAPPAN FIDGE
			TAPPAN LIBR
			AM01

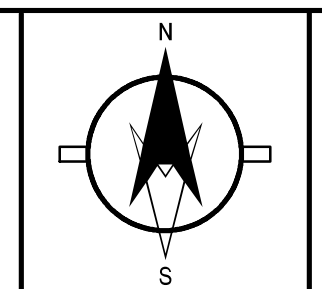
COUNTY OF ROCKLAND	
AMBULANCE DIST.	—A—
FIRE DIST.	—F—
SEWER DIST.	—S—
WATER DIST.	—W—
SCHOOL DIST.	—SCH—
REFUSE DIST.	—R—
LIBRARY DIST.	—L—
LIGHTING DIST.	—LT—

LEGEND	
HISTORIC SUBDIV. LINE	— · — · —
SENIOR COMMON OWNER	— · — · —
COUNTY LINE	— — — —
STATE LINE	— — — —
TOWN LINE	— · — · —
VILLAGE LINE	— · — · —
TAX MAP PARCEL NO.	43
COORD. VALUES	40-10-00-00


TAX MAP BLOCK NUMBER	
REPLICATED DIMENSION	76.08
DIED ACRES	77.05
CALCULATED ACRES	77.10
DIED DIMENSION	77.14
SCALED DIMENSION	
ADD. REFERENCE DIMS.	
HISTORIC SUBDIV. LOT NO.	

REVISED THROUGH
FEBRUARY 28, 2013

This map was prepared for TAX PURPOSES only and is not to be reproduced or used for surveying or conveyancing.



TAX MAP
TOWN OF ORANGETOWN
ROCKLAND COUNTY, NEW YORK



77.09